




KEY	
	EXISTING AREA OF FLOODING
	INDICATIVE AREA OF GROUND RAISING
	INDICATIVE AREA OF GROUND LOWERING

REV	DESCRIPTION	CH	PA	DATE
-	-	-	-	-

PROJECT TITLE DODDINGTON ROAD, WOLLASTON
DRAWING TITLE INDICATIVE FLOOD COMPENSATION PLAN

CLIENT AWG LAND HOLDINGS LTD				
DESIGNED	DRAWN	CHECKED	PASSED	SCALE @ A3
-	DP	RT	-	N.T.S.

DATE 01/2015
ISSUE STATUS PRELIMINARY

CANNON
CONSULTING ENGINEERS
Highways, Transport & Infrastructure Planning

Cannon Consulting Engineers Cambridge House, Kentford, Newmarket, CB8 7PN Tel: +44 (0)1638 555 107 info@cannonce.co.uk www.cannonce.co.uk	
DRAWING NUMBER B601/010	REV -

NOTE THE PROPERTY OF THIS DRAWING AND DESIGN IS VESTED IN CANNON CONSULTING ENGINEERS AND MUST NOT BE COPIED OR REPRODUCED IN ANY WAY WITHOUT THEIR WRITTEN CONSENT